THIS PLAT IS SUBJECT TO RESTRICTIONS AS REQUIRED BY ACT 288 OF 1967, AS AMENDED ON CERTAIN LOTS WITH RESPECT TO THE REQUIREMENTS OF THE MICHIGAN DEPARTMENT OF NATURAL RESOURCES AND/OR THE MICHIGAN DEPARTMENT OF PUBLIC HEALTH, WHICH ARE RECORDED IN LIBER 793, PAGE 102-103, OF RECORDS OF THIS COUNTY.

RIDGEVIEW SUBDIVISION

PART OF THE S.E. 1/4 OF SEC. 32
T.2N., R.5E., GENOA TOWNSHIP
LIVINGSTON COUNTY, MICHIGAN

0 50 100 200 300 400
SCALE: 1 INCH = 100 FEET

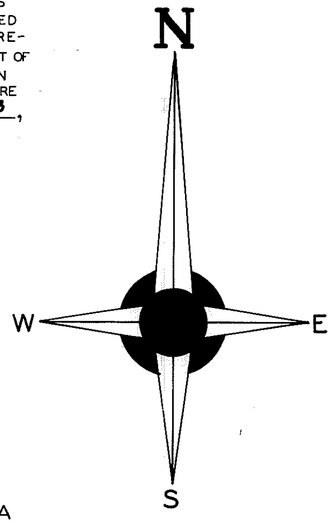

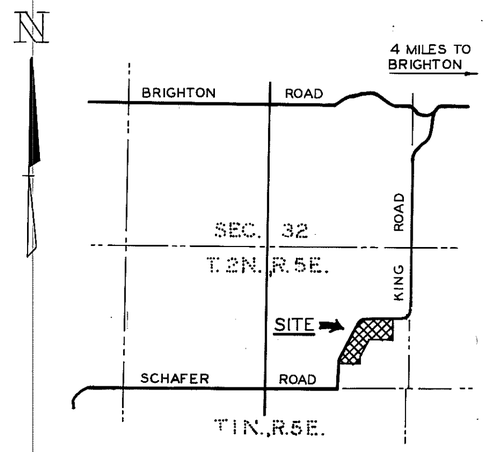

LOCATION MAP
SCALE: 1" = 2000'

CURVE DATA

No.	RADIUS	ARC	DELTA	TAN	CHORD	CHORD BEARING
1	510.83'	245.18'	27°30'00"	125.00'	242.83'	N.13°12'40" E.
2	450.83'	216.38'	27°30'00"	110.32'	214.31'	N.13°12'40" E.
3	233.81'	244.84'	60°00'00"	134.99'	233.81'	N.56°57'40" E.
4	173.81'	182.01'	60°00'00"	100.35'	173.81'	N.56°57'40" E.

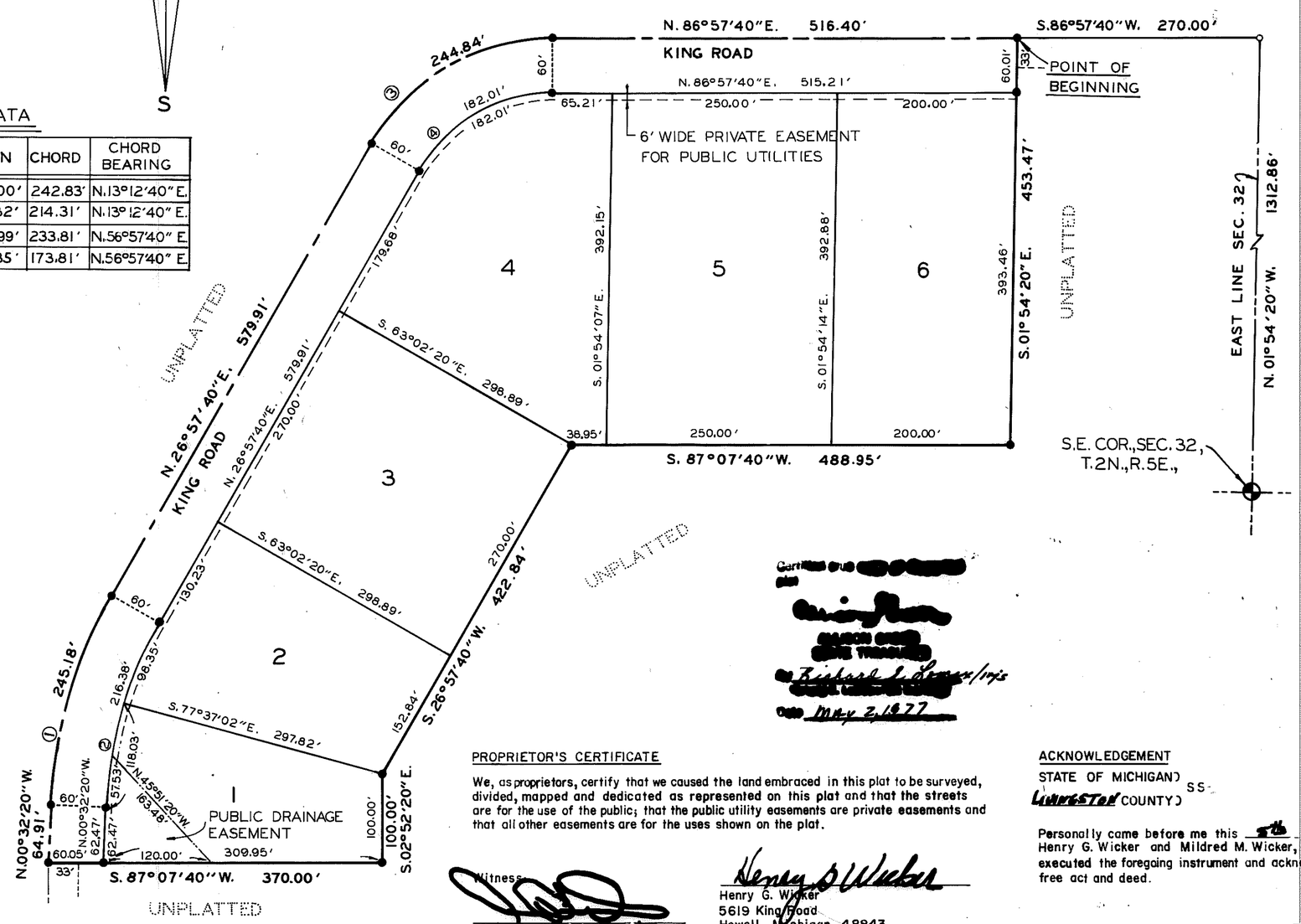

LEGEND

1. ALL DIMENSIONS ARE IN FEET.
2. ALL CURVE DIMENSIONS ARE ARCS.
3. BEARINGS ARE BASED ON TRUE NORTH BY OBSERVATION OF POLARIS. (5-22-74).
4. CONCRETE MONUMENTS HAVE BEEN PLACED AT ALL POINTS MARKED -"●".
5. LOT CORNERS HAVE BEEN MARKED WITH 1/2" x 18" LENGTHS OF STEEL ROD.

[redacted]
[redacted]
[redacted]
Richard L. Lemon/mjs
[redacted]
Date May 2, 1977

PROPRIETOR'S CERTIFICATE

We, as proprietors, certify that we caused the land embraced in this plat to be surveyed, divided, mapped and dedicated as represented on this plat and that the streets are for the use of the public; that the public utility easements are private easements and that all other easements are for the uses shown on the plat.

Witness:
JAMES D. WINES

Eleanor Wines
ELEANOR WINES

Henry G. Wicker
Henry G. Wicker
5619 King Road
Howell, Michigan 48843

Mildred M. Wicker
Mildred M. Wicker
5619 King Road
Howell, Michigan 48843

ACKNOWLEDGEMENT

STATE OF MICHIGAN)
LIVINGSTON COUNTY) SS.

Personally came before me this 5th day of NOVEMBER 1976, the above named Henry G. Wicker and Mildred M. Wicker, his wife, to me known to be the persons who executed the foregoing instrument and acknowledged that they executed the same as their free act and deed.

Eleanor Wines
ELEANOR WINES
Notary Public
OAKLAND County, Michigan
ACTING IN LIVINGSTON COUNTY

My commission expires: NOV. 18, 1978

STATE OF MICHIGAN REGISTERED LAND SURVEYOR

RIDGEVIEW