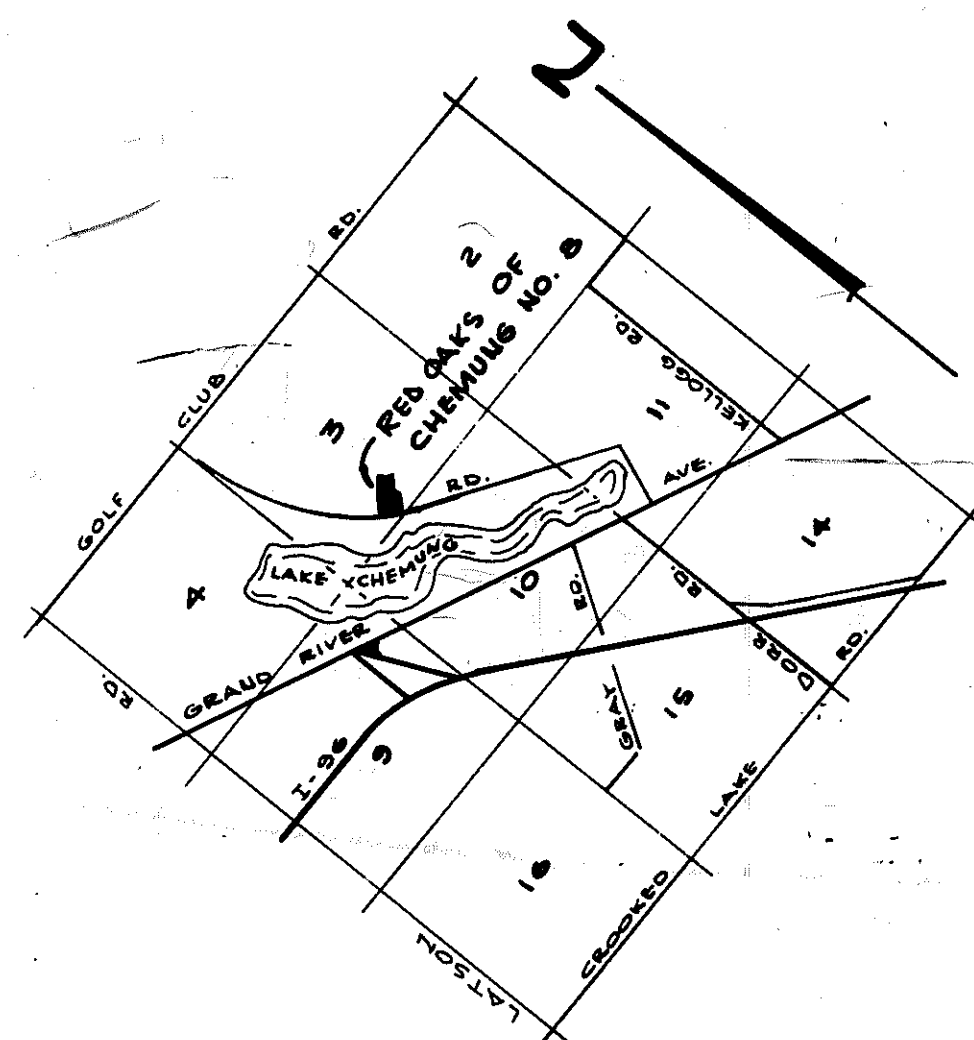
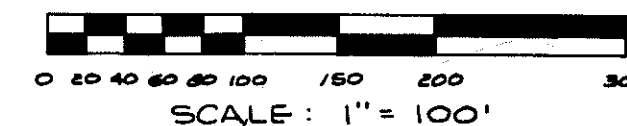


RED OAKS OF CHEMUNG NO. 8

A SUBDIVISION OF A PART OF THE S. 1/2
OF SEC. 3

T. 2 N., R. 5 E., GENOA TOWNSHIP
LIVINGSTON CO., MICHIGAN



LOCATION SKETCH

PLAT LEGEND

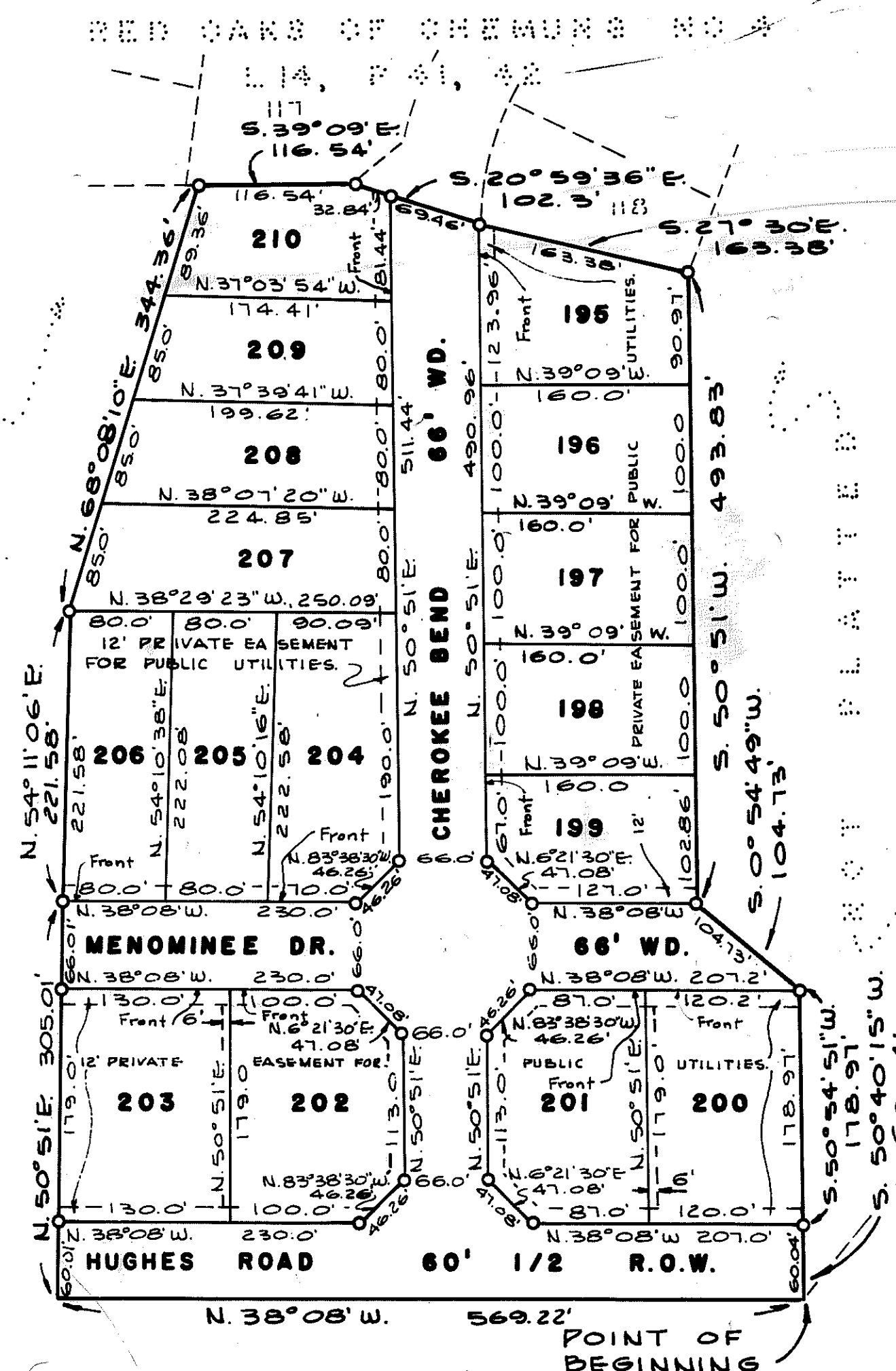
ALL DIMENSIONS ARE SHOWN IN FEET.

ALL CURVILINEAR DIMENSIONS ARE SHOWN
ALONG THE ARC.

THE SYMBOL "o" INDICATES A CONCRETE
MONUMENT.

ALL LOT MARKERS ARE 1/2" IRON PIPES
AND ARE 18" LONG.

ALL BEARINGS ARE RELATED TO THE BEAR-
INGS OF THE SOUTHWESTERLY LINE OF RED
OAKS OF CHEMUNG NO. 4, LIBER 14, PAGES
41-42, LIVINGSTON COUNTY RECORDS.



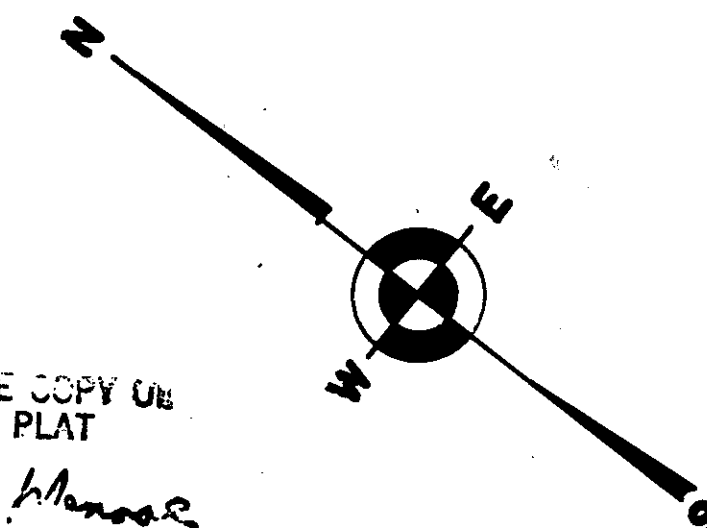
CERTIFIED TRUE COPY OF
RECORDED PLAT

Loren E. Monroe


LOREN E. MONROE
STATE TREASURER

By *Richard E. Loman*
Richard E. Loman, Plat Examiner

Date *February 15, 1979*



S. 1/4 CORNER
SEC. 3
T. 2 N., R. 5 E.



PREPARED AND DRAFTED BY
HERBERT L. MUNZEL
REG. PROFESSIONAL ENG., NO. 9244
222 W. GRAND RIVER
BRIGHTON, MICHIGAN 48116