

**RED OAKS OF CHEMUNG NO. 5**

A SUBDIVISION OF A PART OF THE E. 1/2 SEC. 3  
T.2 N., R.5 E., GENOA TOWNSHIP  
LIVINGSTON CO., MICHIGAN

0 20 40 60 80 100 150 200 300  
SCALE - 1 INCH = 100 FT.

PREPARED AND DRAFTED BY:  
**HERBERT L. MUNZEL**  
REG. PROF. ENGINEER #9244  
222 W. GRAND AVENUE  
BRIGHTON, MICH. 48116

**PLAT LEGEND**

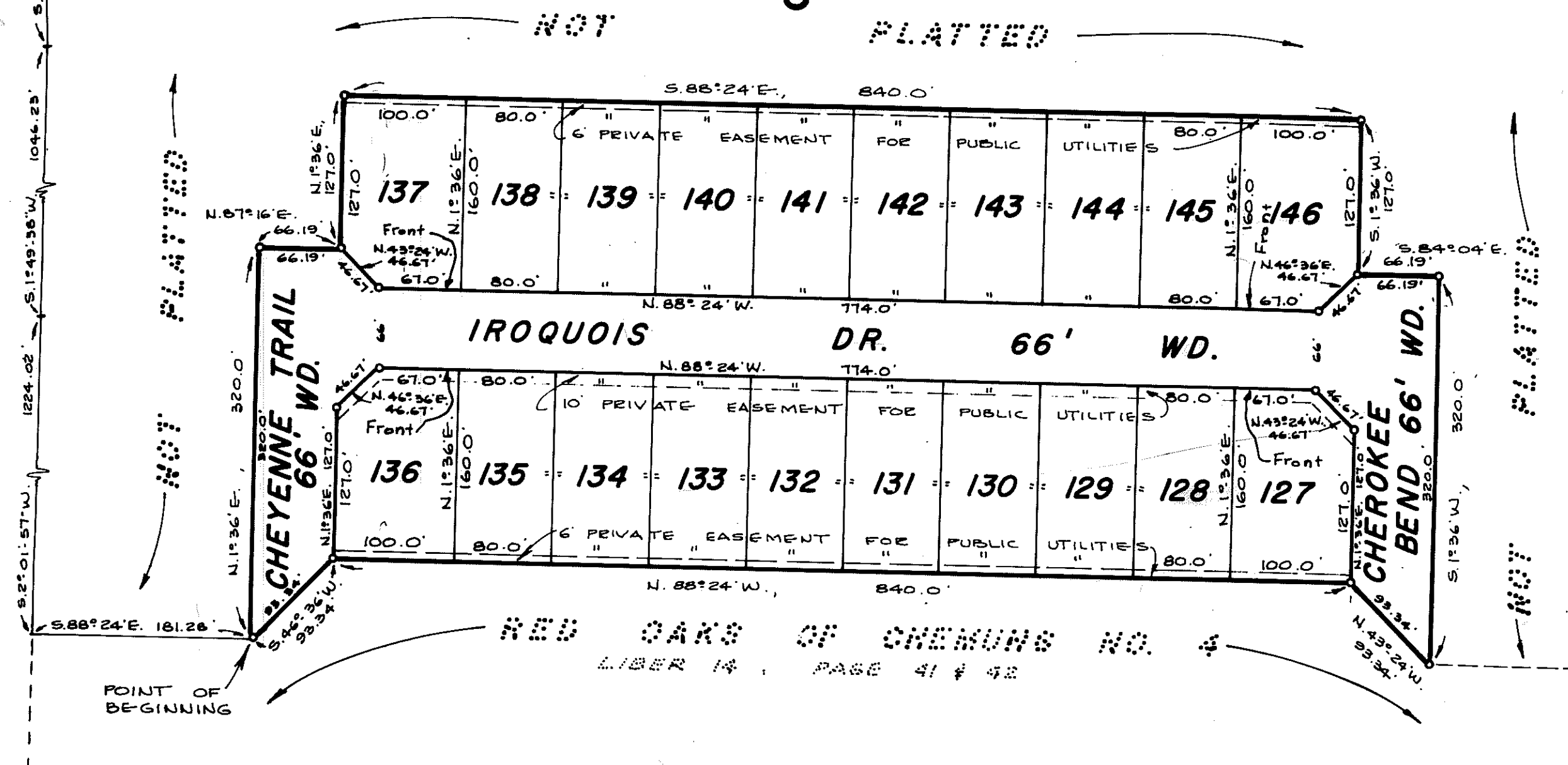
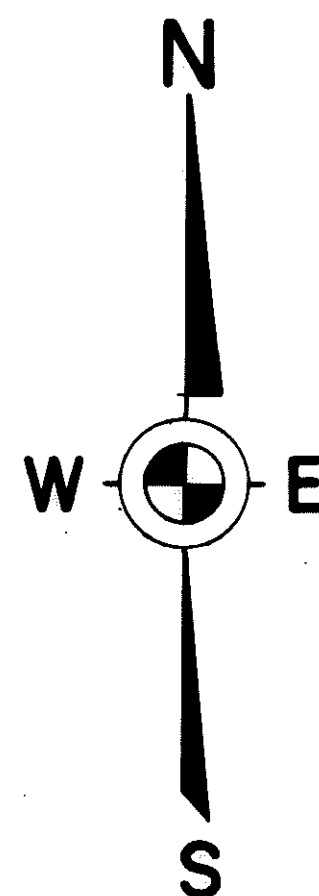
All dimensions are shown in feet

All bearings are related to the  
bearings of the N'ly lines of  
"Red Oaks of Chemung No. 4",  
Liber 14, Page 41 and 42, Livingston  
County Records.

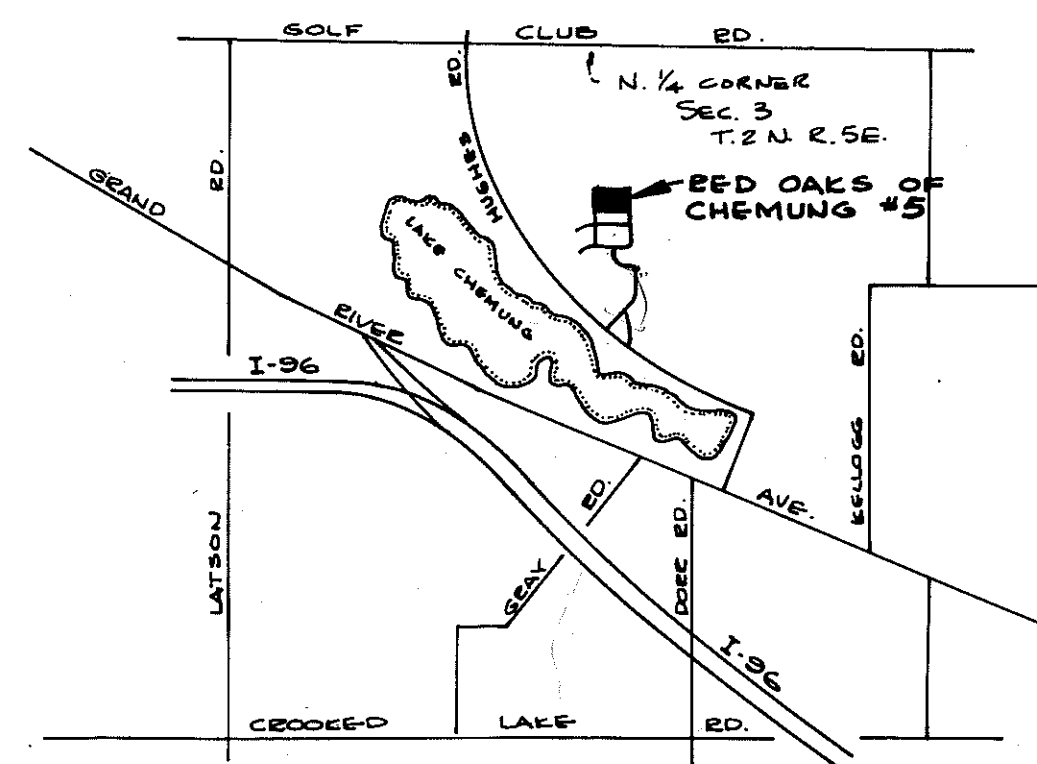
The symbol "o" indicates a concrete  
monument.

All lot markers are 1/2" iron pipes  
and are 18" long.

N. 1/4 CORNER  
SEC. 3  
T.2 N., R.5 E.



RED OAKS OF CHEMUNG NO. 4  
LIBER 14, PAGE 41 & 42

**LOCATION SKETCH**

SHOWING PART OF SEC. 3, T.2 N. R.5 E.  
GENOA TWP., LIVINGSTON CO., MICHIGAN